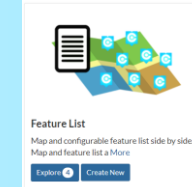
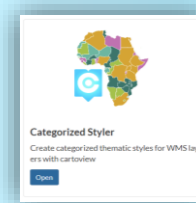
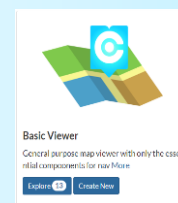

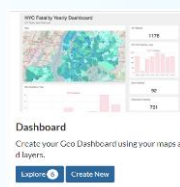



Cartoview

Apps for GeoNode

GeoNode Summit 2020





CartoLogic

GIS Application Development Company established 2006

AHMED OSMAN

General Manager

What is CartoView?



A custom Django project for GeoNode
APPS for a Standard GeoNode



What is CartoView?

Cartoview App Market

USER : ADMIN DEMO DOCS MY APPS

Mapping Apps for GeoNode.

App Name	Description	Rating	Downloads	Developer
Simple Map Viewer	General purpose map viewer with only the essential components for na More	★★★★★	Downloads: 1	Developer : Cartologic
Feature List Viewer	Map and configurable feature list side by side. Map and feature list a More	★★★★★	Downloads: 8	Developer : Cartologic
Marker Edit	Create new point features. Assign images	★★★★★	Downloads: 27	Developer : Cartologic
GeoTask Manager	Field WorkForce and Management Applica With Geo Task Manag More	★★★★★	Downloads: 13	Developer : Cartologic
Gallery				
Charts Viewer				
Summary Viewer				
Time Data Viewer				

Sync apps to all portals
Install App at Run-Time

CartoView
App Store



Why CartoView?



Quickly Transform data to compelling Apps

Control over app content and presentation

Very easy to get started

Extensible to build and distribute your work



Why CartoView?



Our Goal is to get you started easy and fast with your GIS Experience

- Appstore to install and update
- GeoNode installer on windows





Install with Existing GeoNode



Install CartoView On Windows



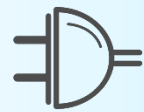
Docker install



CartoView Project Template

Data Driven Web Apps

Data >>> Apps



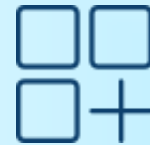
1. Register



2. Upload



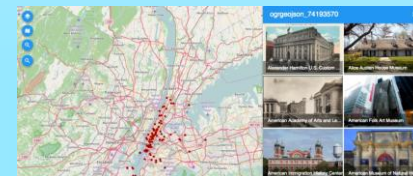
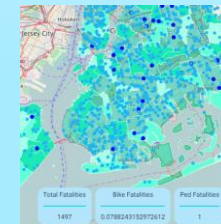
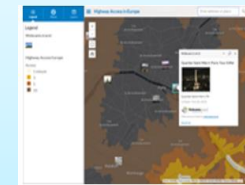
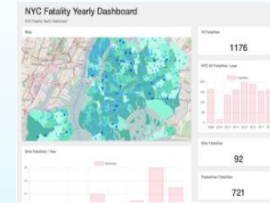
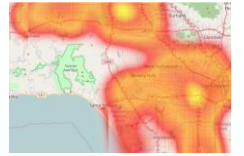
3. Create Map



4. Create App

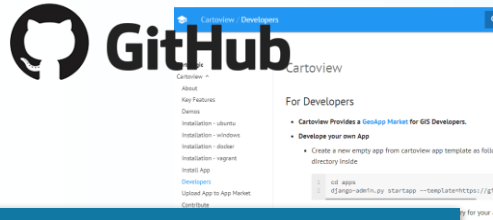
Content

Experience






Developer Experience



Make your app available to all portals

- 1 App Template on GitHub
- 2 Fork and Develop Apps
- 3 Write your code
- 4 Run on your own Server
- 5 Upload To App to Store



	App Name	Latest Version	Status
VERSIONS	Simple Map Viewer	1.5.5	Approved
VERSIONS	Feature List Viewer	1.2.2	Approved
VERSIONS	Marker Edit	1.0.7	Approved
VERSIONS	GeoTask Manager	1.0.1	Approved

Version	Build Number	Cartoview Version	Package
1.0	1	1.0.0	Download
1.1	2	1.0.0	Download
1.2	3	1.0.0	Download
1.3	3	1.0.0	Download
1.4	4	1.0.0	Download
1.5	5	1.0.0	Download
1.5.1	8	1.0.0	Download
1.5.2		1.0.0	Download

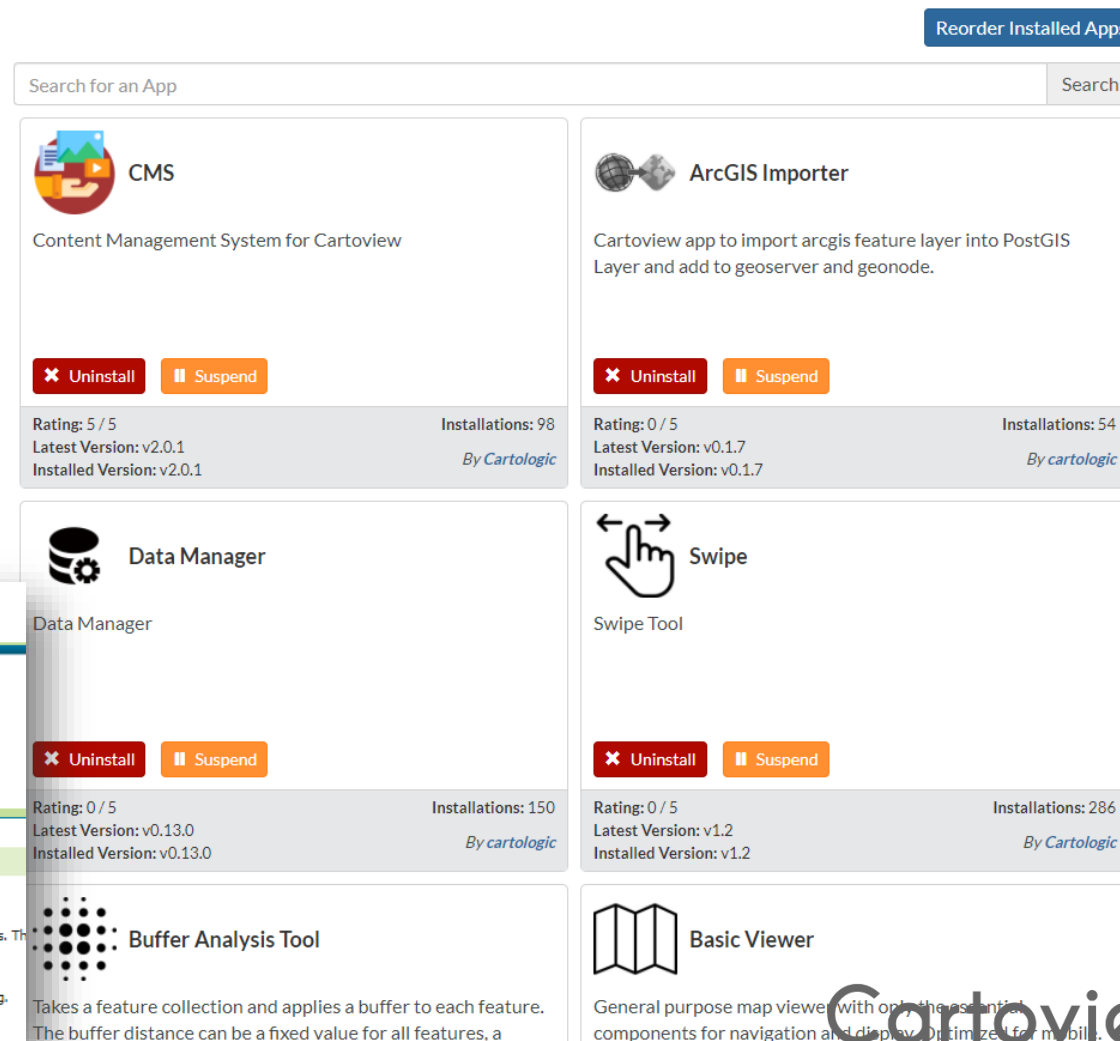
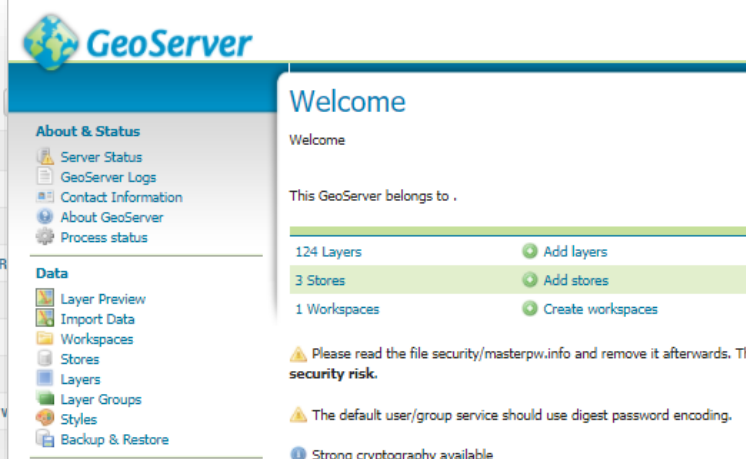
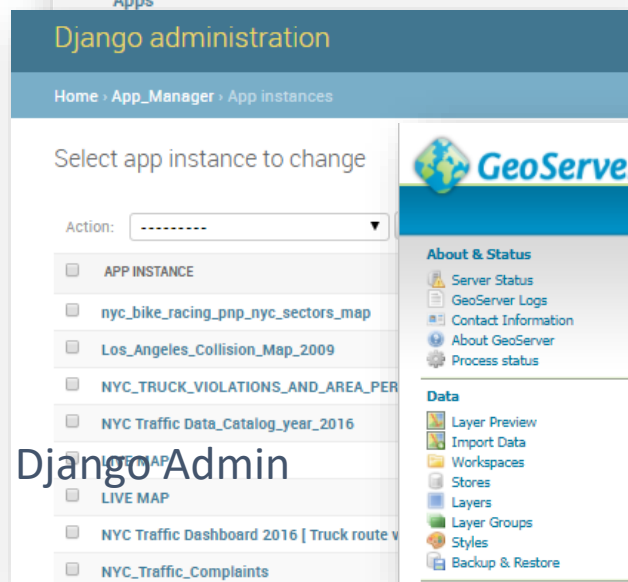
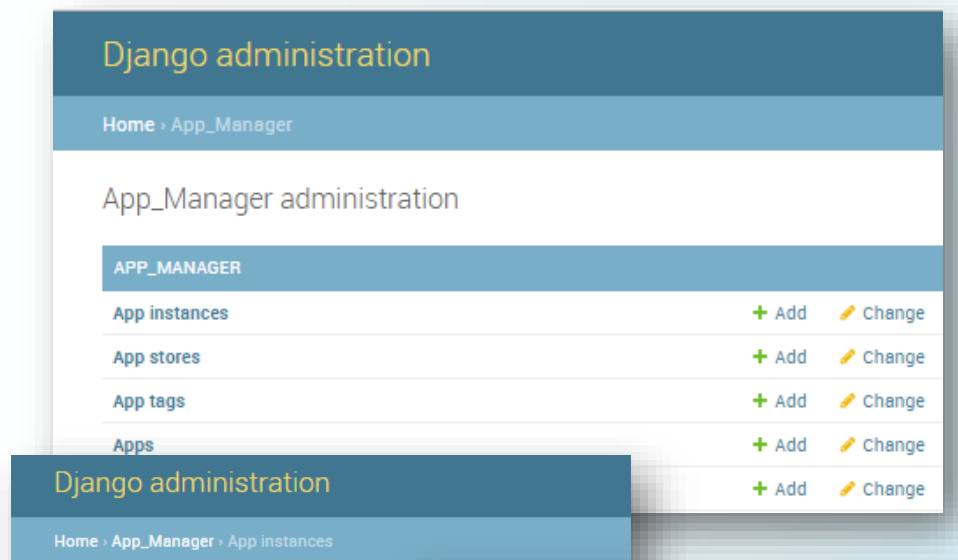
App Releases

App Name	Downloads	Developer
WebApp Builder	Downloads: 5	Developer : Cartologic
dashboard.com	Downloads: 7	Developer : Cartologic
More	Downloads: 20	Developer : Cartologic
More	Downloads: 13	Developer : Cartologic





Administrator Experience




Cartoview



Admin Experience

App Management

 **Cartoview** Apps Data ▾ Maps ▾ About ▾

Search Search Admin User ▾

! Server Restart Required

In order to have the effect of the recently installed apps please restart the server.


Please notice:

1. This may take several minutes
2. The server will drop all the connections and tasks during the restart
3. Ask the administrator to restart GeoNode Service if the app does not appear in the installed apps

↻ Restart Server

Reorder Installed Apps

Search for an App Search




CMS

Content Management System for Cartoview

✕ Uninstall || Suspend

Rating: 5 / 5
Latest Version: v2.0.1
Installed Version: v2.0.1

Installations: 98
By Cartologic




ArcGIS Importer

Cartoview app to import arcgis feature layer into PostGIS Layer and add to geoserver and geonode.

✕ Uninstall || Suspend


Rating: 0 / 5
Latest Version: v0.1.7
Installed Version: v0.1.7

Installations: 54
By cartologic



Data Manager

Data Manager




Swipe

Swipe Tool


Admin Experience

App Management

**Cartoview**

AppsDataMapsAbout

SearchAdmin User



Point in Polygon

computes statistics for the distribution of a given attribute in a set of polygonal zones for point layer & save the result in a new geonode/geoserver... [Full Description](#)

Uninstall

Suspend


Rating: 5 / 5

Installations: 199

Latest Version: v1.6.5

Installed Version: v1.6.5

By *cartologic*



Heatmap Styler

Create heatmap style for point layers. Creates geoserver SLD. The SLD will be published in the geonode layer info page

Uninstall

Suspend


Rating: 0 / 5

Installations: 191

Latest Version: v1.4.2

Installed Version: v1.4.2

By *Cartologic*



Categorized Thematic Styler

Create Layer style by category. Creates geoserver SLD. The SLD will be published in the geonode layer info page

Uninstall

Suspend


Rating: 0 / 5

Installations: 200

Latest Version: v1.4.2

Installed Version: v1.4.2

By *Cartologic*



Graduated Thematic Styler

Create Layer color range graduated value style. Creates geoserver SLD. The SLD will be published in the geonode layer info page

Install


Rating: 0 / 5

Installations: 175

Latest Version: v1.4.2

Installed Version: v

By *Cartologic*



Dashboard

Create a custom dashboard with a variety of components; maps, charts, summaries, and entity details. Dashboards are powered by Geoserver WPS.

Uninstall

Suspend

Rating: 5 / 5


Installations: 817

Latest Version: v1.4.9

Installed Version: v1.4.9


By *Cartologic*

Cartoview




Admin Experience

App Management

 **Cartoview** Apps Data Maps About

Search Admin User



Point in Polygon

computes statistics for the distribution of a given attribute in a set of polygonal zones for point layer & save the result in a new geonode/geoserver... [Full Description](#)

Uninstall

Suspend


Rating: 5 / 5

Installations: 199

Latest Version: v1.6.5

Installed Version: v1.6.5

By *cartologic*



Heatmap Styler

Create heatmap style for point layers. Creates geoserver SLD. The SLD will be published in the geonode layer info page

Uninstall

Suspend


Rating: 0 / 5

Installations: 191

Latest Version: v1.4.2

Installed Version: v1.4.2

By *Cartologic*



Categorized Thematic Styler

Create Layer style by category. Creates geoserver SLD. The SLD will be published in the geonode layer info page

Uninstall

Suspend


Rating: 0 / 5

Installations: 200

Latest Version: v1.4.2

Installed Version: v1.4.2

By *Cartologic*



Graduated Thematic Styler

Create Layer color range graduated value style. Creates geoserver SLD. The SLD will be published in the geonode layer info page

Restarting Server is required


Rating: 0 / 5

Installations: 175

Latest Version: v1.4.2

Installed Version: v1.4.2

By *Cartologic*



Dashboard

Create a custom dashboard with a variety of components; maps, charts, summaries, and entity details. Dashboards are powered by Geoserver WPS.

Uninstall

Suspend

Rating: 5 / 5

Installations: 817

Latest Version: v1.4.9

Installed Version: v1.4.9

By *Cartologic*

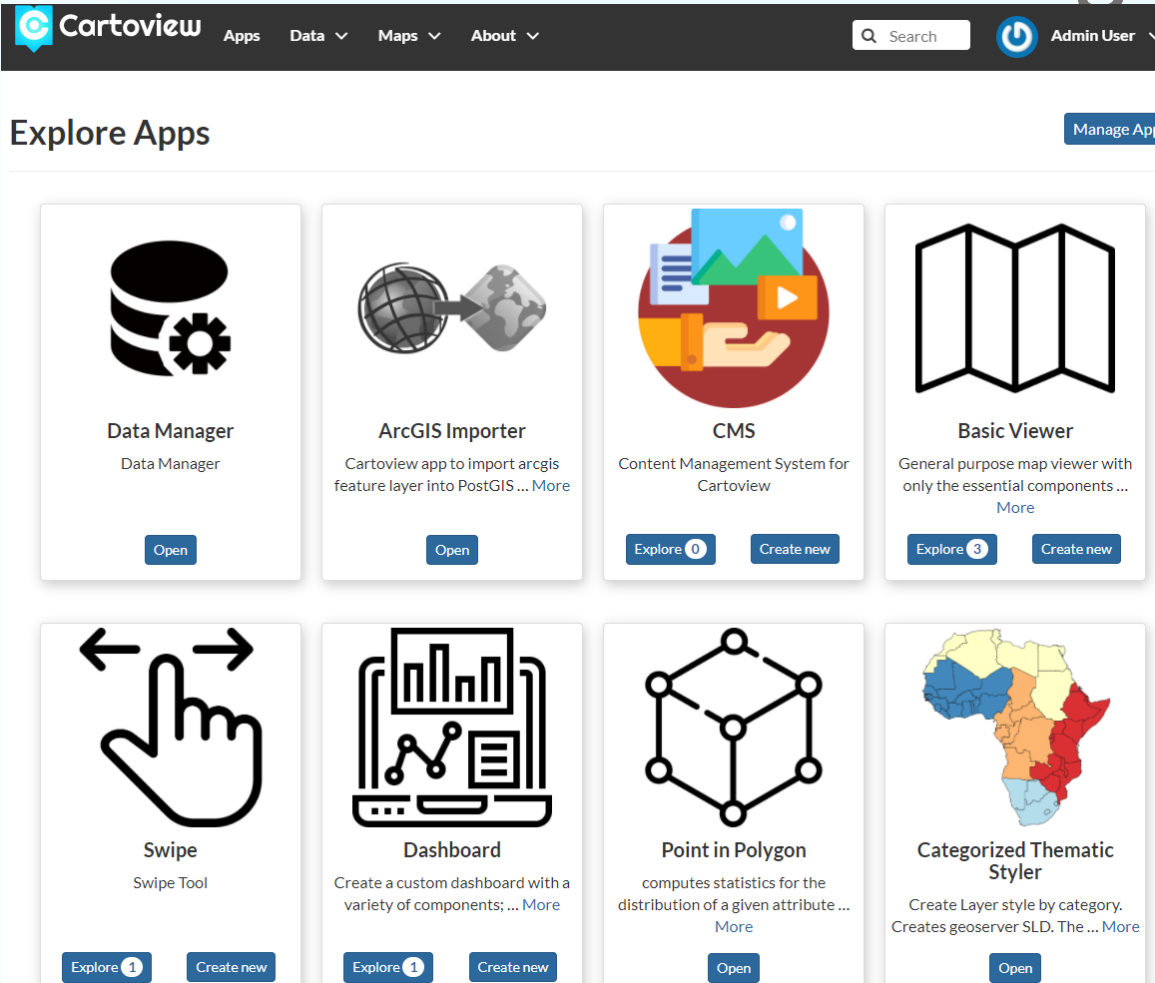


User Experience

APP Launcher Page

Multi Instance

Single Function





User Experience

GeoNode Resources

Maps/Layers/Documents/APPs

Cartoview

Apps

Data

Maps

About

Search

Admin User

Basic Viewer

Create New

Selected Objects

Add objects through the "checkboxes".

Set permissions

Filters

Clear

TEXT

Search

CATEGORIES

RESPONSIBLES

GROUPS

GROUP CATEGORIES

DATE

APPS

Total: 3

Indiana Census County

Indiana Census County

Admin User6 Dec 2020000

DetailsEdit

Indiana Census

Indiana County Census

Admin User6 Dec 2020000

DetailsEdit

Hydro Power dams Map

No abstract provided

Admin User5 Dec 2020000

DetailsEdit

Cartoview

The Cartoview logo, which consists of a stylized 'C' inside a blue circle.



User Experience



Gallery

Create single responsive page catalog with content, maps, layers, apps [More](#)

blog

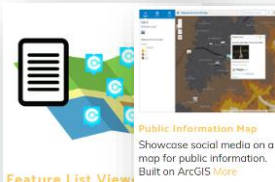
Cartoview Geo Blog

Create a blog page with apps, publish your app(s) as a blog entry, [More](#)



News

Publish and read news feeds



Public Information Map

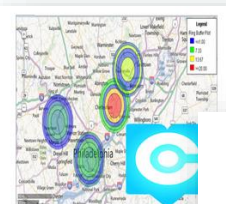
Showcase social media on a map for public information. Built on ArcGIS [More](#)

Feature List View
Map and configurable feature list side by side. Map and feature list [More](#)



WebApp Builder

Configure a map with multiple components, based on Boundless SDK.



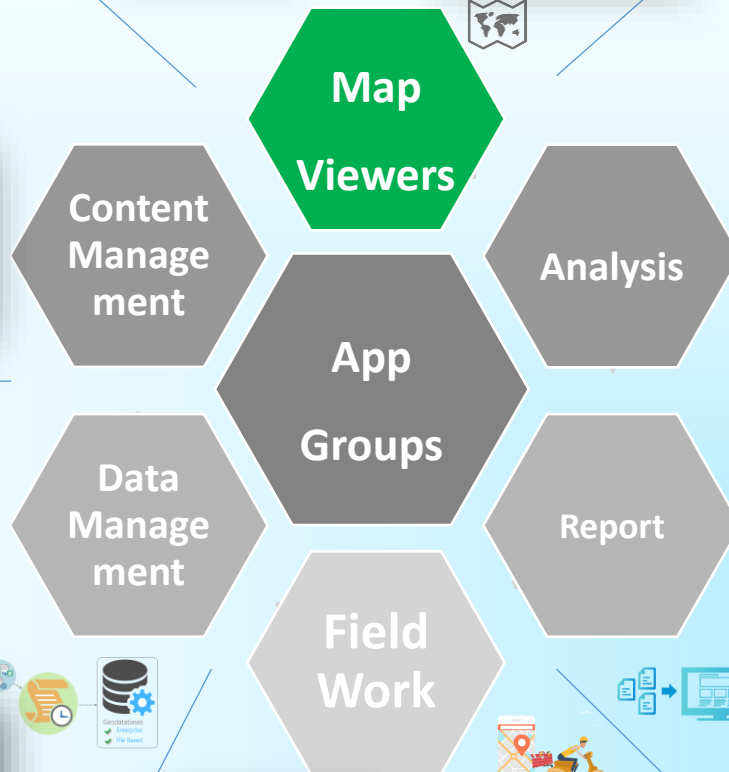
Buffer Analysis Tool

Takes a feature collection and applies a buffer to a feature. The [More](#)




Point in Polygon

computes statistics for the distribution of a given attribute in a set [More](#)



Import ArcGIS feature layers
Import arcgis feature layer into PostGIS Layer and add to geoserver [More](#)



fgdb2postGIS
Migrate data from file geodatabase to postGIS



Cartoserver
Cartoview ArcGIS Feature Server implements ArcGIS Geoservices REST API [More](#)

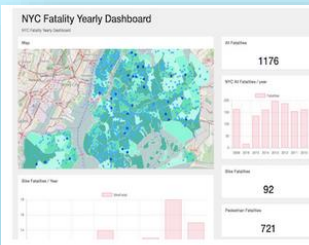


GeoCollect
collect XY Location and associate Attributes and Images. Work Field Cr [More](#)



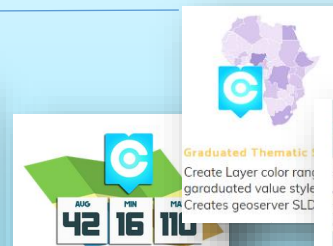
GeoTask Manager

Field WorkForce and Task Management Application. With Geo Task Manager



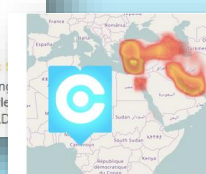
Cartoview Dashboard

Create dashboard with chart, summary, identify dashboard com [More](#)



Summary Viewer

Summarizes the attributes of feature specified operation



Heatmap Styler

Create heatmap style for point layers. Creates geoserver SLD. The SLD will be [More](#)



Categorized Thematic Styler

Create Layer style by category. Creates geoserver SLD. The SLD will be [More](#)

Time Data Viewer

Presents an interactive view of time-enabled layers. Requires the Pos [More](#)



OPEN DATA KIT

User Experience

Map Viewers



Basic Viewer

General purpose map viewer with only the essential components ...
[More](#)

Explore **1**

Create new

Basic Viewer

Create New

Selected Objects

Add objects through the "checkboxes".

Set permissions

Filters

Clear

▼ TEXT

Search



► CATEGORIES

► RESPONSIBLES

► GROUPS

► GROUP CATEGORIES

► DATE

► APPS

Total: 1



Hydro Power dams Map



No abstract provided

Admin User

5 Dec 2020

0

0

0

Details

Edit

< page 1 of 1 >

Cartoview



User Experience

Map Viewers

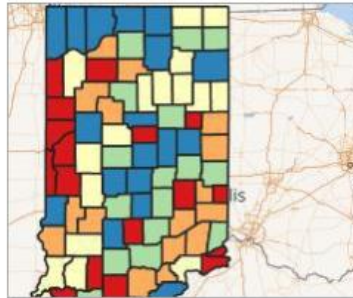


Basic Viewer

General purpose map viewer with only the essential components ...
[More](#)

[Explore](#)[Create new](#)

BasicViewer

[Save](#)[Select Map](#)[General](#)[Access Configuration](#)[Bookmarks](#)[GeoCoding](#)[Navigation Tools](#)[My Maps](#)[All Maps](#)

Indiana Census County

Indiana Census County

owner: admin

[Details](#)

Indiana Census

Indiana County Census

owner: admin

[Details](#)

Hydro Power Dams

owner: admin

[Details](#)

Cartoview



User Experience

Map Viewers



Basic Viewer

General purpose map viewer with only the essential components ...
[More](#)

[Explore](#) 1

[Create new](#)



Cartoview

[Apps](#)

[Data](#) ▼

[Maps](#) ▼

[About](#) ▼



[Admin User](#) ▼

BasicViewer



[Save](#)

Select Map

General

[Access Configuration](#)

[Bookmarks](#)

[GeoCoding](#)

[Navigation Tools](#)

General Configuration

App Title

Indiana Census County

Abstract (optional)

Indiana Census County

Keywords

Select or Enter a Keyword ▼

User Experience

Map Viewers





Basic Viewer

General purpose map viewer with only the essential components ...

[More](#)

Explore **1**

Create new

 **Cartoview** Apps Data ▾ Maps ▾ About ▾  Admin User ▾

BasicViewer

Select Map

General

Access Configuration

Bookmarks

GeoCoding

Navigation Tools

Access Configuration

Who can view (optional)

Select Users or empty for anyone ▾

Who can change metadata (optional)


Select Users or empty for owner(you) only ▾

Who can delete (optional)

Select Users or empty for owner(you) only ▾

Who can change configuration (optional)

Select Users or empty for owner(you) only ▾



Save

View

User Experience

Map Viewers



Basic Viewer

General purpose map viewer with only the essential components ...

[More](#)

[Explore](#) **1**

[Create new](#)



BasicViewer



[Save](#)

[View](#)

Select Map

General

Access Configuration

Bookmarks

GeoCoding

Navigation Tools

Bookmarks

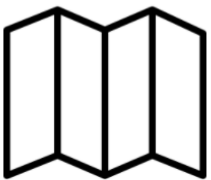


[Hide Map](#)

[add Bookmark](#)

User Experience

Map Viewers





Basic Viewer

General purpose map viewer with only the essential components ...
[More](#)

Explore **1**

Create new

 **Cartoview** Apps Data ▾ Maps ▾ About ▾

 Admin User ▾

BasicViewer



Save

View

Select Map

General

Access Configuration

Bookmarks

GeoCoding

Navigation Tools

Navigation Tools

- ☒ Enable history
- ☒ Enable feature table
- ☒ Layer Switcher
- ☒ Show export map
- ☒ Legend

User Experience

Map Viewers



Basic Viewer

General purpose map viewer with only the essential components ...

[More](#)

Explore **1**

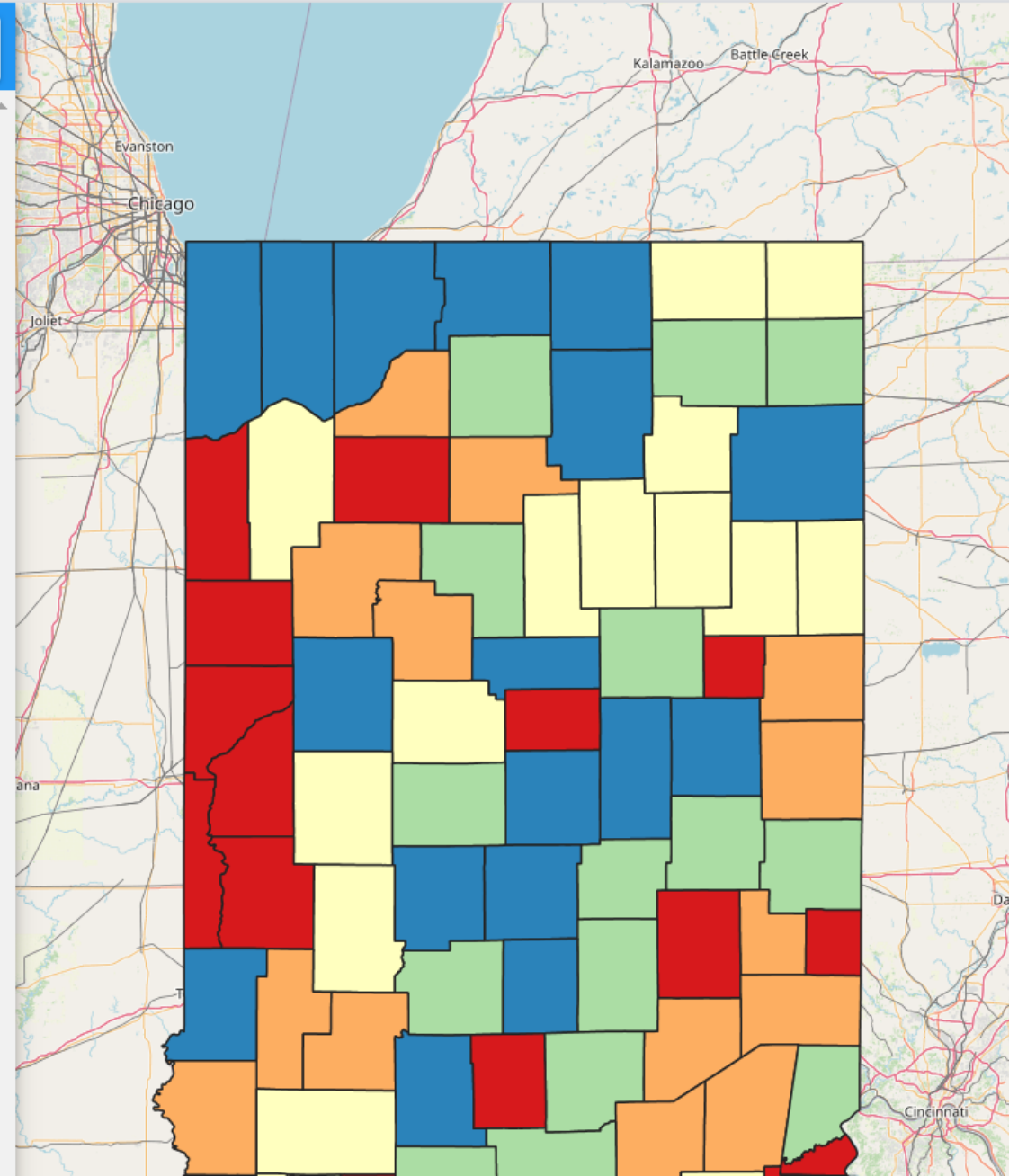
Create new



summit2020.cartoview.net/apps/cartoview_basic_viewer/17/view/#/-10153308.183210727/4487457.855853235/-9038550.562699717/5232260.

Search(Geocoding)....

- Home
- Layers
- Legend
- Base Maps
- Bookmarks
- Print Tools
- Query
- Set Thumbnail
- About





User Experience

User Experience

Feature List View
Map and configurable feature list side by side. Map and feature list [More](#)

WebApp Builder
Configure a map with multiple components, based on Boundless SDK.

Buffer Analysis Tool
Takes a feature collection and applies a buffer to a feature. The buffer [More](#)

Point in Polygon
Computes statistics for the distribution of a given attribute in a set [More](#)

Gallery
Create single responsive page catalog with content, maps, layers, apps [More](#)

Cartoview Geo Blog
Create a blog page with apps, publish your app(s) as a blog entry, all [More](#)

News
Publish and read news feeds

Map Viewers

Analysis

Data Management

App Groups

Report

Field Work

Import ArcGIS feature layers
Import arcgis feature layer into PostGIS Layer and add to geoserver as [More](#)

fgdb2postGIS
Migrate data from file geodatabase to postGIS

Cartoserver
Cartoview ArcGIS Feature Server implements ArcGIS Geoservices REST API [More](#)

GeoCollect
collect XY Location and associate Attributes and Images. Work Field Cr [More](#)

GeoTask Manager
Field WorkForce and Task Management Application. With Geo Task Manager

NYC Fatality Yearly Dashboard
Create dashboard with chart, summary, identify dashboard com [More](#)

Summary Viewer
Summarizes the attributes of features specified operation [More](#)

Graduated Thematic Styler
Create Layer color range graduated value style. Creates geoserver SLD [More](#)

Heatmap Styler
Create heatmap style for point layers. Creates geoserver SLD. The SLD will be [More](#)

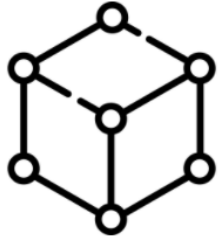
Time Data Viewer
Presents an interactive view of time-enabled layers. Requires the Pos [More](#)

Categorized Thematic Styler
Create Layer style by category. Creates geoserver SLD. The SLD will be [More](#)



User Experience

Analysis





Point in Polygon

computes statistics for the distribution of a given attribute ...

[More](#)

[Open](#)

 **Cartoview** Apps Data ▾ Maps ▾ About ▾

 Admin User ▾

Point in Polygon

Select Point Layer

Select Statistics Attribute

Select Polygon Layer

Output Layer Name

Results

Select Layer

Shared Layers ☒ My Layers



indianamedicalcarefacilities

No abstract provided. ...

Owner: admin

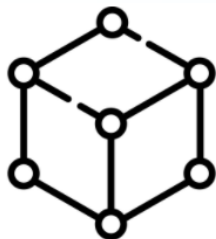
Layer Details

Next >

?

User Experience

Analysis



Point in Polygon

computes statistics for the distribution of a given attribute ...

[More](#)

[Open](#)



Apps

Data ▾

Maps ▾

About ▾

Search



Admin User ▾

Point in Polygon

?

Point Layer: indianamedicalcarefacilities

✓ Select Point Layer

Select Statistics Attribute

Select Polygon Layer

Output Layer Name

Results

Select Attribute

[< Back](#)

[Next >](#)

fid(xsd:int)

NumStories(xsd:long)

Cost(xsd:double)

BackupPowe(xsd:long)

NumBeds(xsd:long)

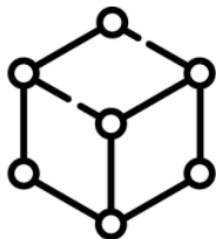
OBJECTID_1(xsd:long)

Tip:

Numeric attributes are only available for this step

User Experience

Analysis





Point in Polygon

computes statistics for the distribution of a given attribute ...

[More](#)

[Open](#)

 **Cartoview** Apps Data ▾ Maps ▾ About ▾

Q Search  Admin User ▾

Point in Polygon ?

Point Layer: indianamedicalcarefacilities Attribute: NumBeds

✓ Select Point Layer

✓ Select Statistics Attribute

Select Polygon Layer

Output Layer Name

Results

Select Layer

Shared Layers ☒ My Layers

Q Search by title



indianacensuscounty

No abstract provided. ...

Owner: admin

Layer Details



Population Asian

No abstract provided ...

Owner: admin

Layer Details



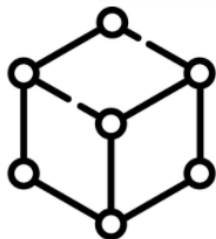
Population American Indian

No abstract provided ...

Summit2020.cartoview.net

User Experience

Analysis



Point in Polygon

computes statistics for the distribution of a given attribute ...

[More](#)

[Open](#)



Cartoview

Apps

Data ▾

Maps ▾

About ▾

 Search



Admin User ▾

Point in Polygon

?

Point Layer: indianamedicalcarefacilities

Attribute: NumBeds

Polygon Layer: indianacensuscounty

✓ Select Point Layer

✓ Select Statistics Attribute

✓ Select Polygon Layer

Output Layer Name

Results

Enter New Layer Name

[< Back](#)

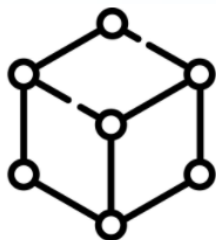
[Next >](#)

Layer Name

IndianaCountyFacilityBeds

User Experience

Analysis



Point in Polygon

computes statistics for the distribution of a given attribute ...

[More](#)

[Open](#)



[Apps](#)

[Data](#) ▾

[Maps](#) ▾

[About](#) ▾



[Admin User](#) ▾

Point in Polygon

?

Point Layer: indianamedicalcarefacilities

Attribute: NumBeds

Polygon Layer: indianacensuscounty

- ✓ Select Point Layer
- ✓ Select Statistics Attribute
- ✓ Select Polygon Layer
- ✓ Output Layer Name

Results

Process Successfully Completed

The result of this process has been published as a portal layer. You can view the result and further configure the properties and set permission of the resulting Layer: **IndianaCountyFacilityBeds**

[Layer Details](#)



User Experience

User Experience

Feature List View
Map and configurable feature list side by side. Map and feature list [More](#)

WebApp Builder
Configure a map with multiple components, based on Boundless SDK.

Buffer Analysis Tool
Takes a feature collection and applies a buffer to feature. The b [More](#)

Point in Polygon
computes statistics for the distribution of a given attribute in a set [More](#)

Gallery
Create single responsive page catalog with content, maps, layers, apps [More](#)

blog
Cartoview Geo Blog
Create a blog page with apps, publish your app(s) as a blog entry, al [More](#)

News
Publish and read news feeds

Map Viewers

Analysis

Data Management

App Groups

Report

Field Work

Import ArcGIS feature layers
Import arcgis feature layer into PostGIS Layer and add to geoserver an [More](#)

fgdb2postGIS
Migrate data from file geodatabase to postGIS

Cartoserver
Cartoview ArcGIS Feature Server implements ArcGIS Geoservices REST API [More](#)

GeoCollect
collect XY Location and associate Attributes and Images. Work Field Cr [More](#)

GeoTask Manager
Field WorkForce and Task Management Application. With Geo Task Manager

NYC Fatality Yearly Dashboard
Create dashboard with chart, summary, identify dashboard com [More](#)

Summary Viewer
Summarizes the attributes of features specified operation

Heatmap Styler
Create heatmap style for point layers. Creates geoserver SLD. The SLD will be [More](#)

Time Data Viewer
Presents an interactive view of time-enabled layers. Requires the Pos [More](#)

Categorized Thematic Styler
Create Layer style by category. Creates geoserver SLD. The SLD will be [More](#)

Graduated Thematic Styler
Create Layer color range graduated value style. Creates geoserver SLD



User Experience

Analysis



Dashboard

Create a custom dashboard with a variety of components; ... [More](#)

Explore **1**

Create new

Title

Abstract

Add New Widget

Add New Widget

Add New Widget

Add New Widget

Add New Widget

Add New Widget

Add New Widget

Add New Widget

Add New Widget

User Experience

Analysis

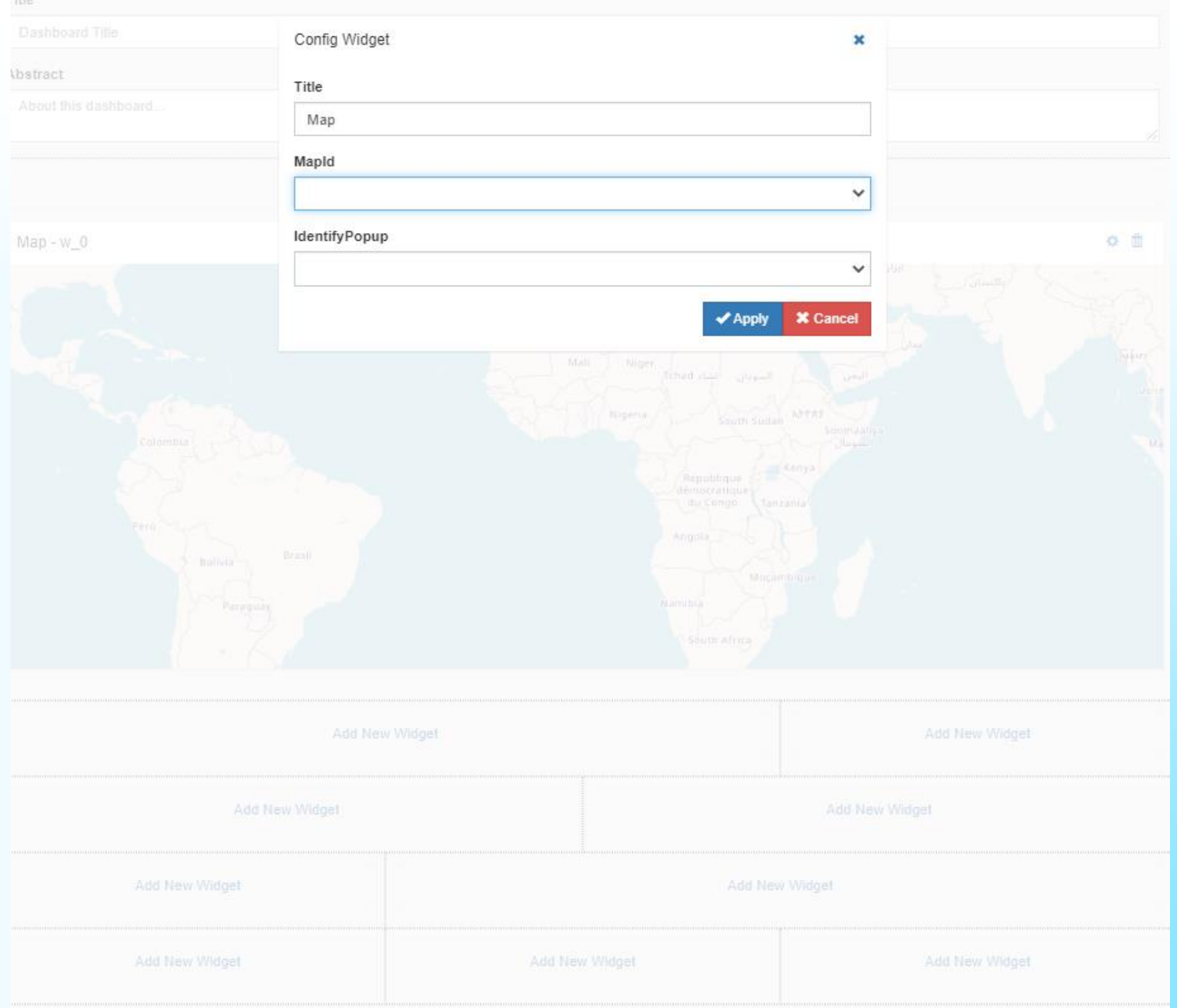


Dashboard

Create a custom dashboard with a variety of components; ... [More](#)

Explore **1**

Create new



User Experience

Analysis

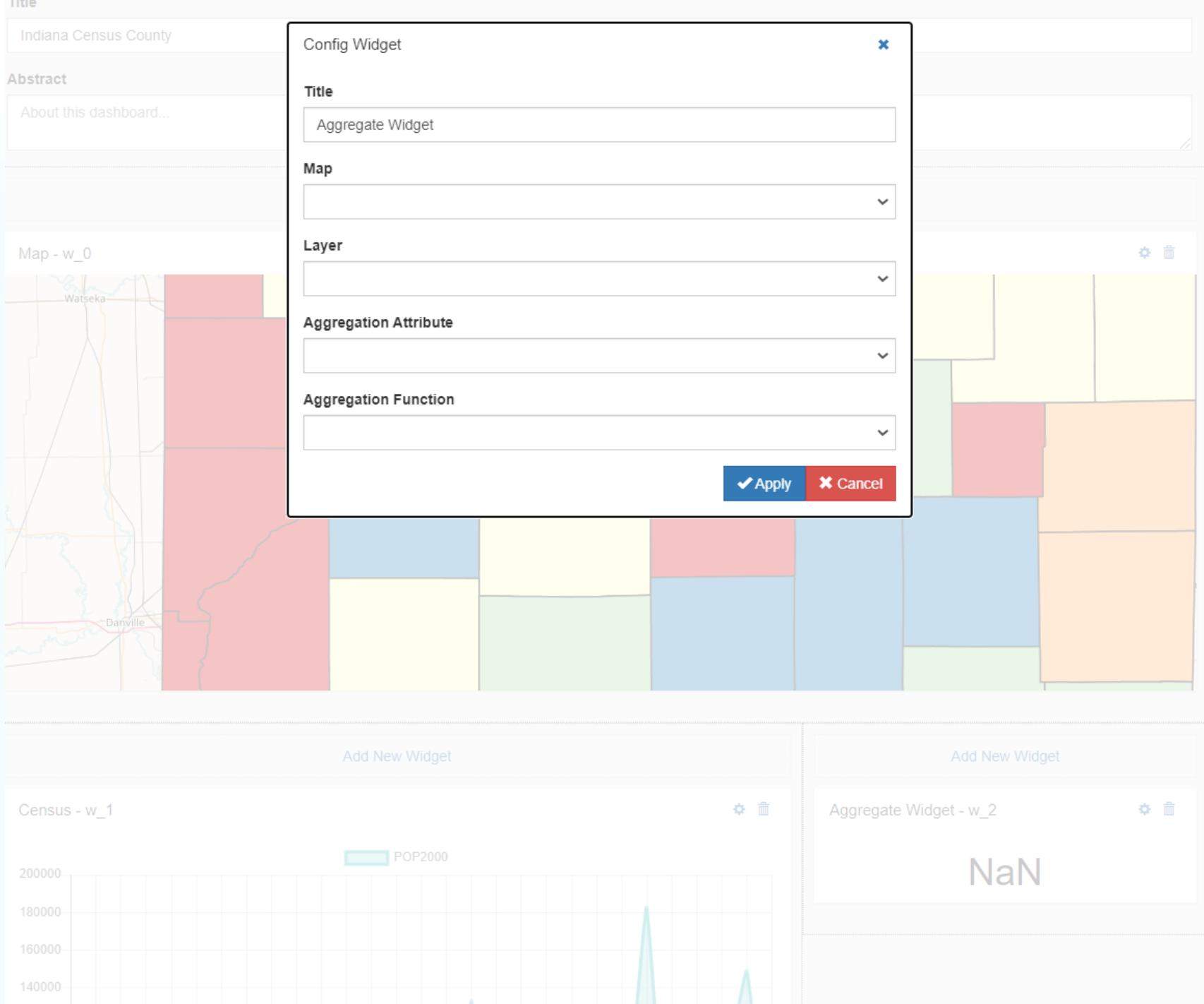


Dashboard

Create a custom dashboard with a variety of components; ... [More](#)

Explore **1**

Create new



User Experience

Analysis

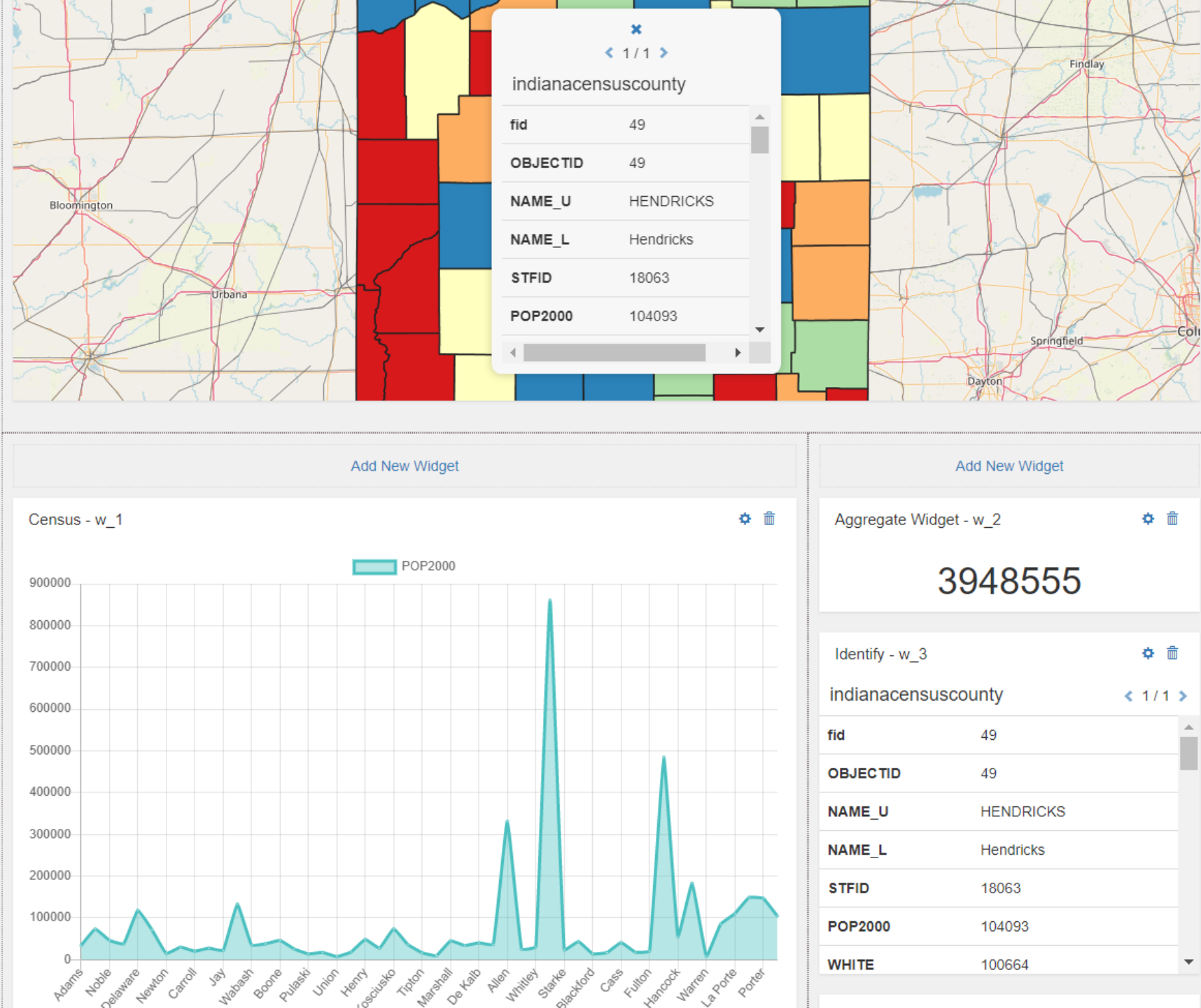


Dashboard

Create a custom dashboard with a variety of components; ... [More](#)

Explore **1**

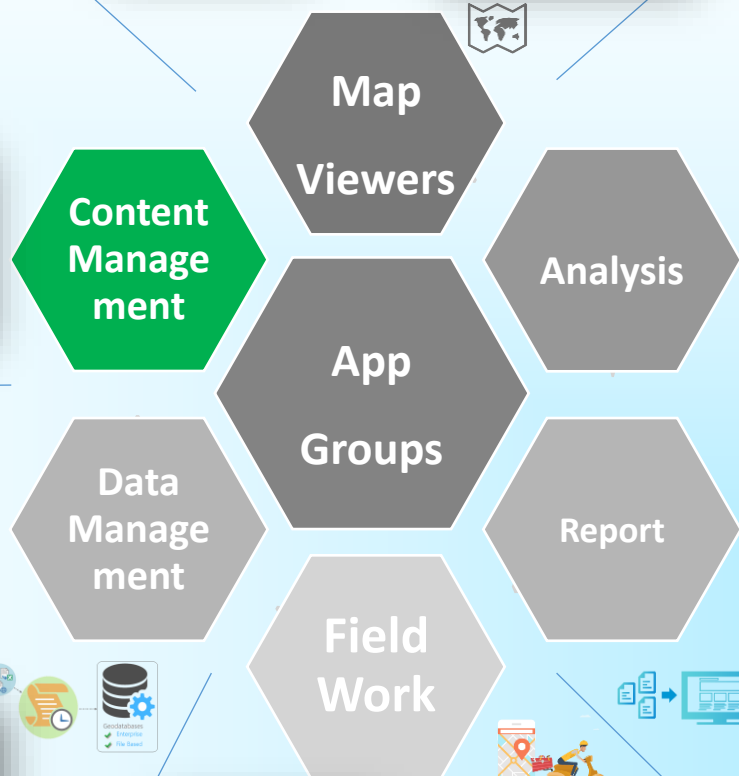
Create new





User Experience

User Experience



Gallery
Create single responsive page catalog with content, maps, layers, apps [More](#)

blog
Cartoview Geo Blog
Create a blog page with apps, publish your app(s) as a blog entry, al [More](#)

News
Publish and read news feeds

Feature List View
Map and configurable feature list side by side. Map and feature list [More](#)

Public Information Map
Showcase social media on a map for public information. Built on ArcGIS [More](#)

WebApp Builder
Configure a map with multiple components, based on Boundless SDK.

Buffer Analysis Tool
Takes a feature collection and applies a buffer to feature. The b [More](#)

Point in Polygon
computes statistics for the distribution of a given attribute in a set [More](#)

Import ArcGIS feature layers
Import arcgis feature layer into PostGIS Layer and add to geoserver an [More](#)

fgdb2postGIS
Migrate data from file geodatabase to postGIS

Cartoserver
Cartoview ArcGIS Feature Server implements ArcGIS Geoservices REST API [More](#)



GeoCollect
collect XY Location and associate Attributes and Images. Work Field Cr [More](#)

GeoTask Manager
Field WorkForce and Task Management Application. With Geo Task Manager



NYC Fatality Yearly Dashboard
Create dashboard with chart, summary, identify dashboard com [More](#)

Summary Viewer
Summarizes the attributes of fe specified opera

Time Data Viewer
Presents an interactive view of time-enabled layers. Requires the Pos [More](#)

Graduated Thematic
Create Layer color range graduated value style Creates geoserver SLD

Categorized Thematic Styler
Create Layer style by category. Creates geoserver SLD. The SLD will be [More](#)

Heatmap Styler
Create heatmap style for point layers. Creates geoserver SLD. The SLD [More](#)



User Experience

Data Management



Data Manager

Data Manager

Open

GIS Data Import Manager

Home

Upload Shapefile

Download



Click to Choose Packages or Drop Packages Here to Upload

Uploaded List

hydropower_dams.gpkg

Uploaded At: 12/5/2020, 6:24:40 PM

Owner: admin ^

Layer Name	Layer Type	Feature Count	Actions	
irrigation_dams	Point	103	PUBLISH NEW	UPDATE EXISTING
hydropower_dams	Point	40	PUBLISH NEW	UPDATE EXISTING

DOWNLOAD

DELETE

User Experience

Data Management



ArcGIS Importer

Cartoview app to import arcgis
feature layer into PostGIS ... [More](#)

Open

ArcGIS REST Services Directory

[Home](#) > [services](#) > [Demographics](#) > [Census_Counties \(MapServer\)](#)

[JSON](#) | [SOAP](#) | [WMS](#) | [WMTS](#)

Demographics/Census_Counties (MapServer)

View In: [ArcGIS JavaScript](#) [ArcGIS Online Map Viewer](#) [ArcGIS Earth](#) [ArcMap](#) [ArcGIS Pro](#)

View Footprint In: [ArcGIS Online Map Viewer](#)

Service Description: County Census Data, 2000 (1:24,000) - Shows counties and contains 2000 U.S. Census data regar
Census 2000 SF1 tables.

Map Name: Layers

[Legend](#)

[All Layers and Tables](#)

Layers:

- [Census Counties](#) (0)

Description:

Copyright Text: U.S. Census Bureau

Spatial Reference: 26916 (26916)

Single Fused Map Cache: true

Tile Info:

- **Height:** 512
- **Width:** 512
- **DPI:** 96
- **Levels of Detail:** 12
 - **Level ID:** 0 [[Start Tile](#), [End Tile](#)]
 - Resolution: 661.4596562526459
 - Scale: 2500000
 - **Level ID:** 1 [[Start Tile](#), [End Tile](#)]
 - Resolution: 264.582825010501

https://maps.indiana.edu/arcgis/rest/services/Demographics/Census_Counties/MapServer

User Experience

Data Management

ArcGIS Server Layer to GeoNode Layer



ArcGIS Importer

Cartoview app to import arcgis feature layer into PostGIS ... More

Open

ArcGIS Importer

Layer URL

https://maps.indiana.edu/arcgis/rest/services/Demographics/Census_Counties/MapServer/0

Esri Feature Layer URL Example: <https://xxx/ArcGIS/rest/services/xxx/xxx/MapServer/0>

Import Layer

Layer Permissions

Who can view it?

☒ Anyone

The following users:

Choose users...

The following groups:

Choose groups...

Who can download it?

Who can change metadata for it?

Who can manage it? (update, delete, change permissions, publish/unpublish it)



ArcGIS Importer

Cartoview app to import arcgis feature layer into PostGIS ... [More](#)

Open

ArcGIS Importer

Layer URL

Esri Feature Layer URL Example: <https://xxx/ArcGIS/rest/services/xxx/xxx/MapServer/0>

Import Layer

Result: your layer title is census_counties and url is https://summit2020.cartoview.net/layers/geonode:census_counties

Layer Permissions

Who can view it?

☒ Anyone

The following users:

Choose users...

The following groups:

Choose groups...

Who can download it?

Who can change metadata for it?

Who can manage it? (update, delete, change permissions, publish/unpublish it)

User Experience

Data Management

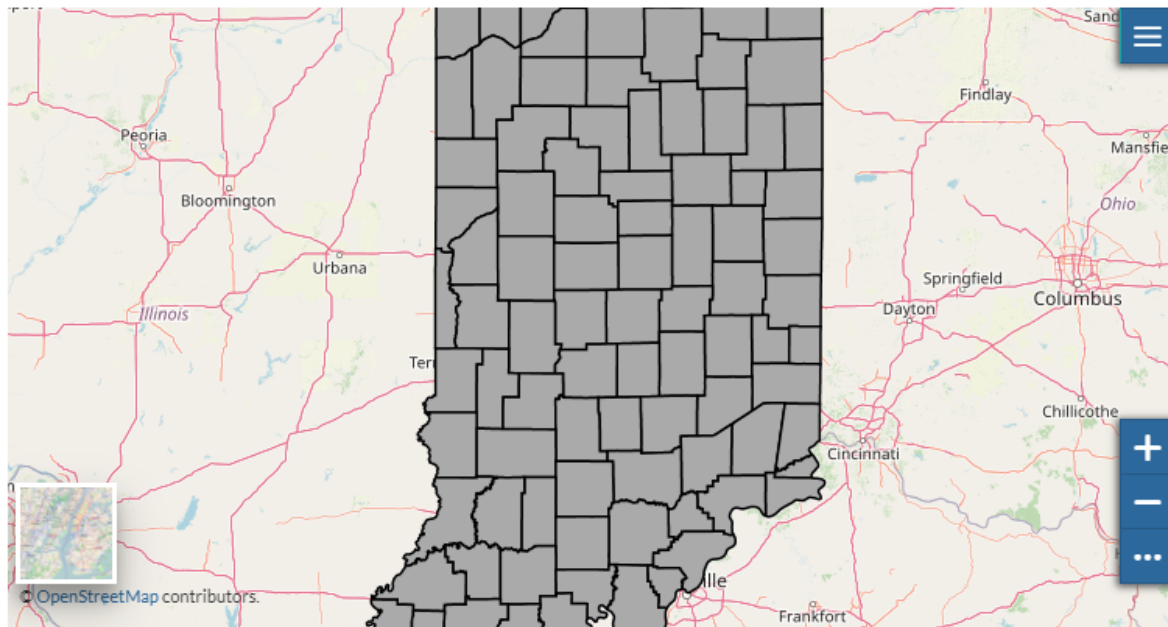


ArcGIS Importer

Cartoview app to import arcgis feature layer into PostGIS ... [More](#)

Open

Census Counties



Info

Attributes

Share

Ratings

Comments

Favorite

Title	Census Counties
License	Not Specified i
Abstract	No abstract provided
Publication Date	Dec. 5, 2020, 3:27 p.m.
Type	Vector Data
Regions	Global , Central America , South America , Ecuador , Kiribati
Responsible	admin

More info -

Request Download

Metadata Detail

Editing Tools

View Layer

Download Metadata

Maps using this layer

List of maps using this layer:

[IndianaCensus](#)

Create a map using this layer

Click the button below to generate a new map based on this layer.

Create a Map

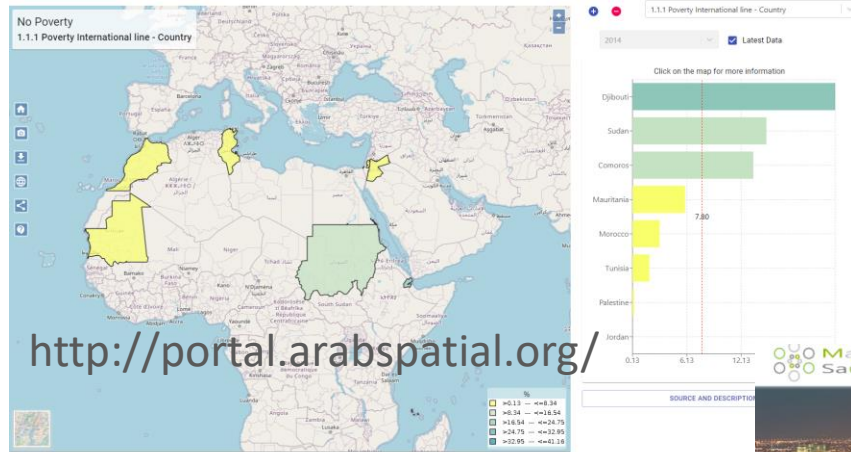
Add the layer to an existing map

Hydro Power dams Map ▾

Click the button below to add the layer to the selected map.

Add to Map

Sample Portals



http://mapsaudi.com/



Nafcoast

About Coastal Issues Case Studies Geo Portal News & Events

Search admin

http://nafcoast.org/

Sea Level Rise Coastal Erosion Sea Water Intrusion

IFMP Register Sign in

Maps Projects Plans Resources

Explore maps and data related to flooding, ground failure, earthquakes, and severe weather.

Explore mitigation projects across Indiana.

View and upload county Multi-Hazard Mitigation Plans.

Find information about emergency management and natural hazards.

Help

Learn how to use this website.



Install with Existing GeoNode



Install CartoView On Windows



Docker install



CartoView Project Template