

# Geonode roadmap in Madagascar

Geonode summit March 27th 2018

Faneva Andriamiadantsoa



**GFDRR**

Global Facility for Disaster Reduction and Recovery

# About

Started in 2015 by **OPEN DRI**

Hosted by



**GFDRR**

Global Facility for Disaster Reduction and Recovery



**WORLD BANK GROUP**

# Training



- Workshop for developers
  - Github
  - Customization
  - Geoserver

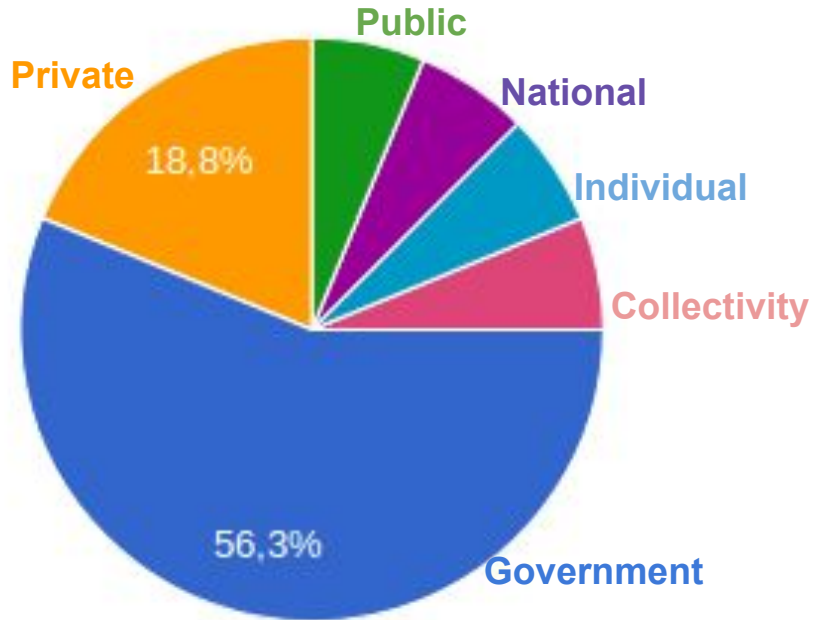
- workshop for final users
  - Qgis
  - InaSAFE
  - Geonode



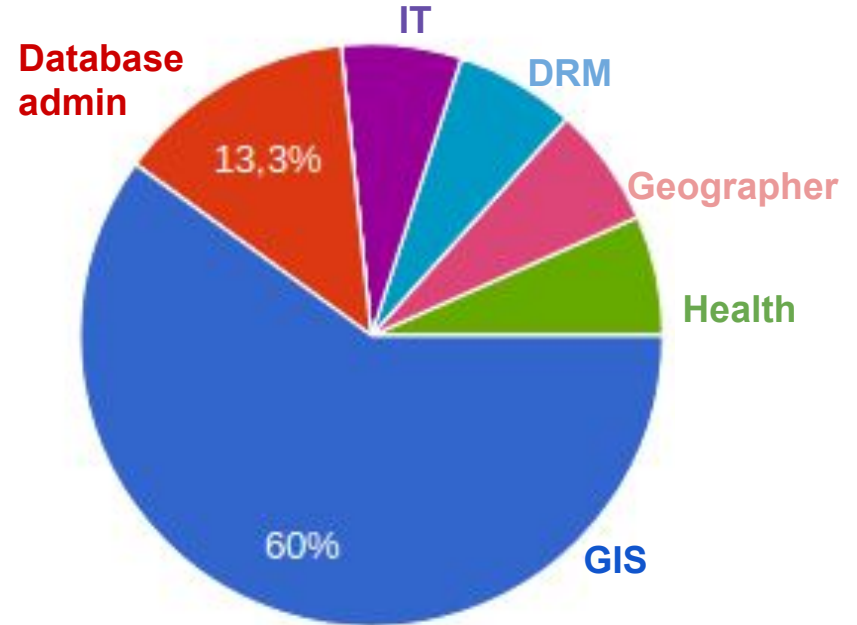


# 79 Users

## Sectors



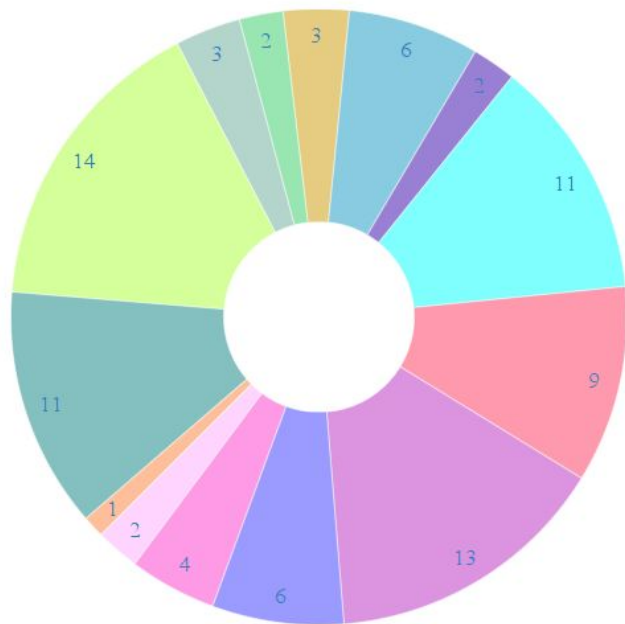
## Skills



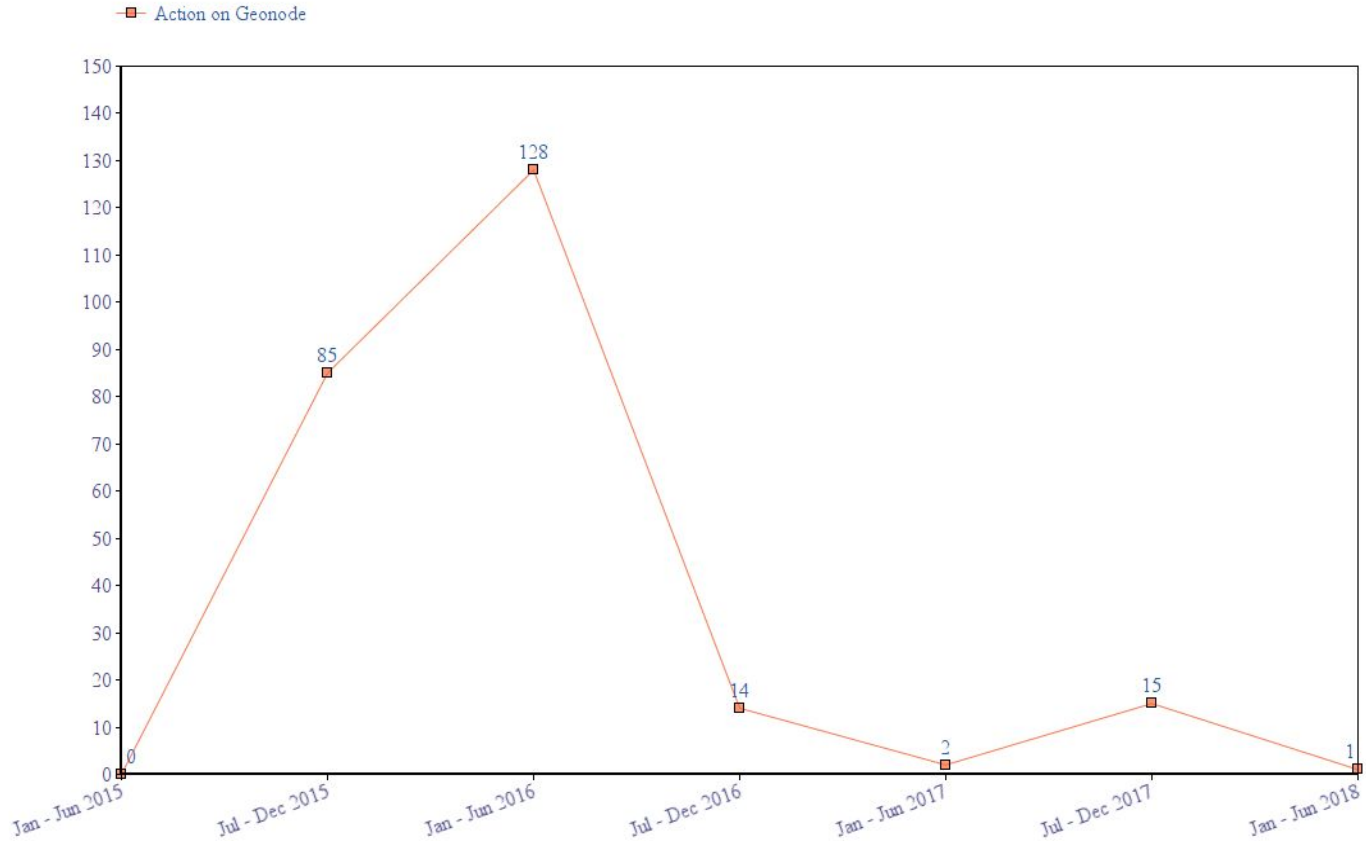


# 77 Layers

Date of production between 1997 and 2017



# Activities on Geonode since 2015



# Why activities are decreasing?

- Lack of awareness
- Missing good internet connection
- Not enough data to upload
- Need to permissions from the chief officer to upload on Geonode

# What our users would like on Geonode?

- More interactive maps
- Get email notifications when data are uploaded or updated
- More user-friendly layer selection by extent
  - Display all layers in a specific area
  - Download clipped data
- More OSM in Geonode and up to date

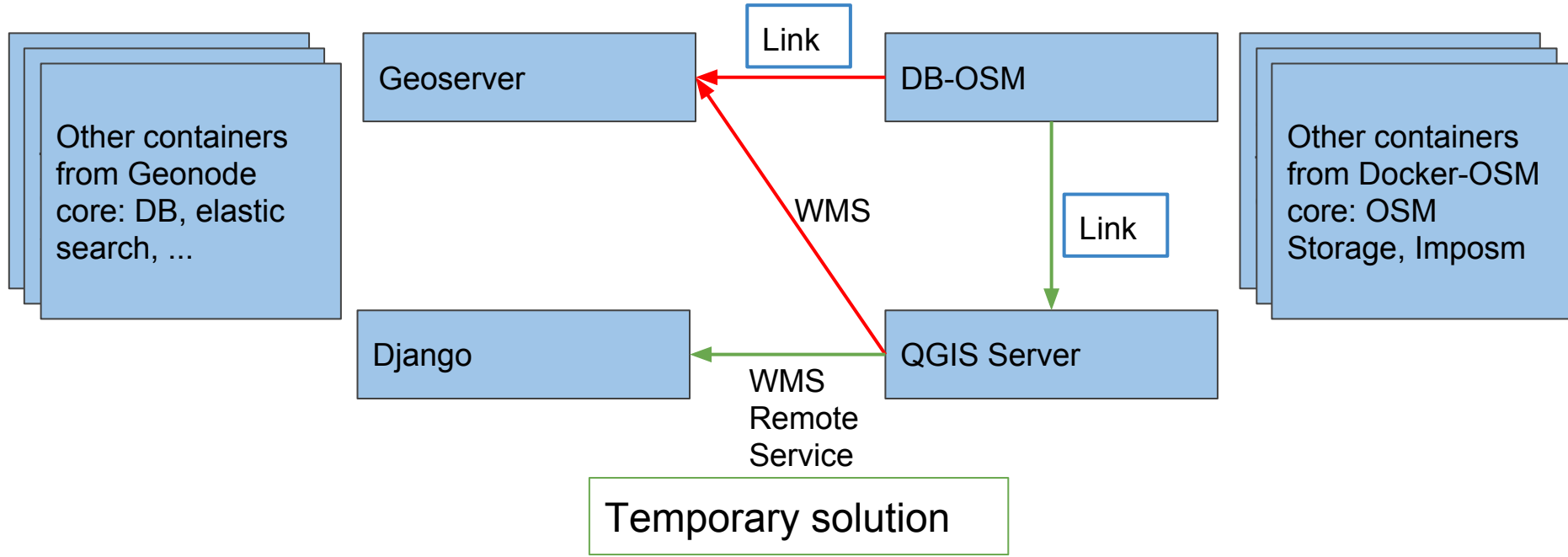


# About OSM in Geonode

- Docker-OSM: docker-compose project to fetch OSM Data every 2 minutes and upload in a PostGIS DB
- Customize OSM features to import in the DB
- Set up a specific area
- Add a new store in Geoserver
- <https://github.com/kartoza/docker-osm>

# OSM in Geonode

- Overview of the Docker Compose project
- Based on Geonode core



Thank you

OPEN  
DRI



**GFDRR**

Global Facility for Disaster Reduction and Recovery